

LEGEND

- The Order Limits
- Study Area (5km)
- Viewpoint and Direction of View

Long Distance Route

- Trent Valley Way

Public Right of Way (PROW)

- Footpath
- Byway Open to All Traffic
- Restricted Byway
- Bridleway

Designation

- Conservation Area

Second Issue	CT SE	15.11.19	1
First Issue	GB SE	05.01.18	0
Revision Details	By Check	Check Date	Suffix

Copyright
 Reproduced from Ordnance Survey digital map data
 © Crown copyright 2018. All rights reserved.
 Licence number 0100031673.
 Contains Ordnance Survey Data
 © Crown Copyright and database right 2018.

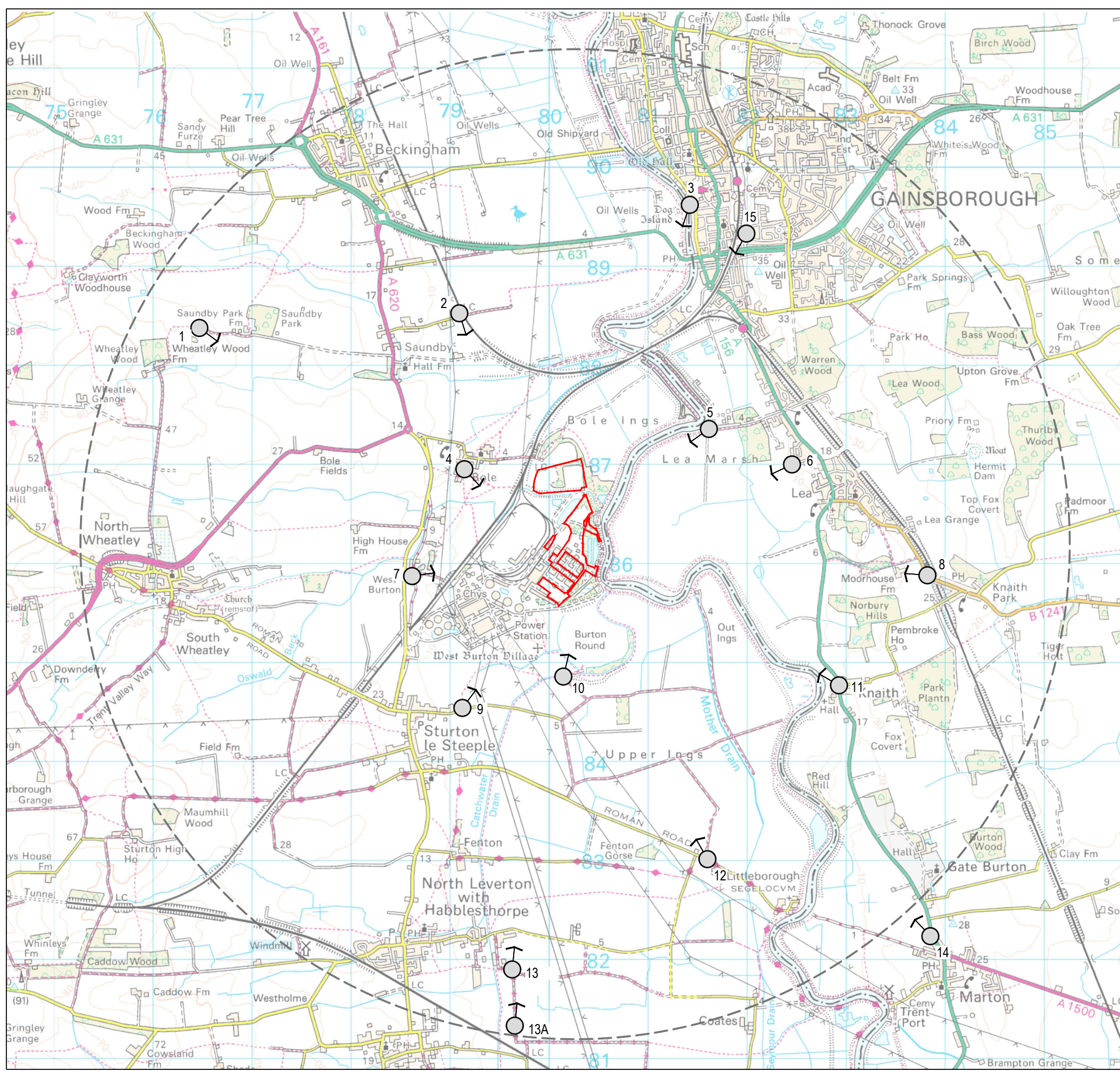
Purpose of Issue	ENVIRONMENTAL STATEMENT
Client	EDF ENERGY (THERMAL GENERATION) LIMITED
Project Title	WEST BURTON C
Drawing Title	FIGURE 10.1 PUBLIC RIGHTS OF WAY AND CONSERVATION AREAS

Drawn	Checked	Approved	Date
HB	RB	SE	05.01.18
AECOM Internal Project No.	Scale @ A3		
60527350	1:40,000		

THIS DOCUMENT HAS BEEN PREPARED PURSUANT TO AND SUBJECT TO THE TERMS OF AECOM'S APPOINTMENT BY ITS CLIENT. AECOM ACCEPTS NO LIABILITY FOR ANY USE OF THIS DOCUMENT OTHER THAN BY ITS ORIGINAL CLIENT OR FOLLOWING AECOM'S EXPRESS AGREEMENT TO SUCH USE, AND ONLY FOR THE PURPOSES FOR WHICH IT WAS PREPARED AND PROVIDED.

AECOM
 Scott House
 Alconur Link, Basingstoke
 Hampshire, RG21 7PP
 Telephone (01256) 310200
 Fax (01256) 310211
 www.aecom.com





LEGEND

- 1 Viewpoint Location & Direction of View
- The Order Limits
- Study Area (5km)

- 1 Footpath Saundby FP3 to east of Saundby Park Farm
- 2 Footpath Saundby FP2 to south of Beckingham, Marsh Lane
- 3 Whittons Mill, Bridge St, Gainsborough
- 4 Footpath Bole FP4, Bole
- 5 Footpath Lea 41/2
- 6 Green Lane, Lea
- 7 West Burton FP10
- 8 B1241 at Knaith Park
- 9 Sturton-le-Steeple FP18, Common Lane
- 10 West Burton FP2
- 11 Junction of A165/Knaith Hill, Knaith
- 12 Sturton-le-Steeple BW7
- 13 North Leverton with Habbleshorpe BOAT11
- 13A North Leverton with Habbleshorpe BOAT15
- 14 Gate Burton/Marton
- 15 Uphill Gainsborough

Additional viewpoint added	CT	SE	15.11.19	1
Red line updated	GB	SE	05.01.18	0
Revision Details	By	Check	Date	Suffix

Copyright
 Reproduced from Ordnance Survey digital map data
 © Crown copyright 2018. All rights reserved.
 Licence number 0100031673.
 Contains Ordnance Survey Data
 © Crown Copyright and database right 2018.

Purpose of Issue
ENVIRONMENTAL STATEMENT

Client
**EDF ENERGY
 (THERMAL GENERATION) LIMITED**

Project Title
WEST BURTON C

Drawing Title
**FIGURE 10.5
 VIEWPOINT LOCATIONS**

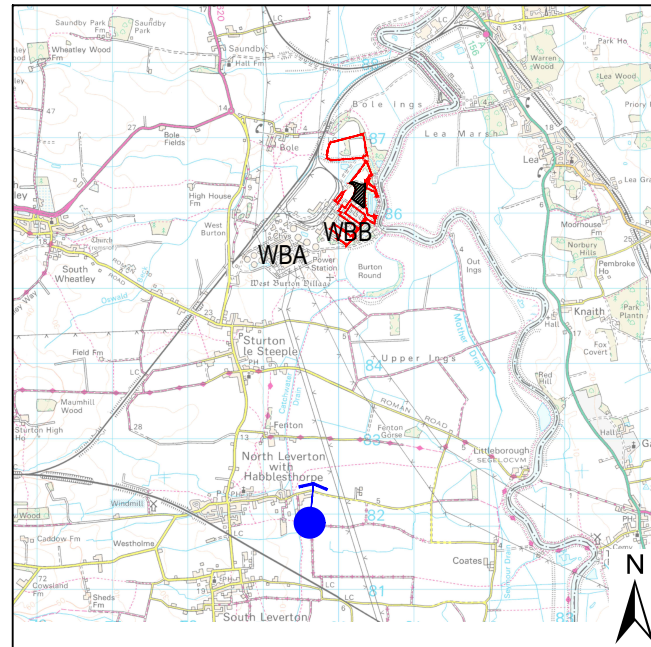
Drawn	Checked	Approved	Date
CT	RC	SE	10.11.19
AECOM Internal Project No.	Scale @ A3		
60527350	1:40,000		

THIS DOCUMENT HAS BEEN PREPARED PURSUANT TO AND SUBJECT TO THE TERMS OF AECOM'S APPOINTMENT BY ITS CLIENT. AECOM ACCEPTS NO LIABILITY FOR ANY USE OF THIS DOCUMENT OTHER THAN BY ITS ORIGINAL CLIENT OR FOLLOWING AECOM'S EXPRESS AGREEMENT TO SUCH USE, AND ONLY FOR THE PURPOSES FOR WHICH IT WAS PREPARED AND PROVIDED.

AECOM
 Scott House
 Alton Park, Basingstoke
 Hampshire, RG21 7PP
 Telephone (01256) 310200
 Fax (01256) 310201
 www.aecom.com

Drawing Number	Rev
60527350/WBC/ES/FIGURE 10.5	1





LEGEND

- Indicative Site Boundary
- Approximate Extent of Proposed Power Plant Site
- Viewpoint and Direction of View

VIEWPOINT:	13
Description:	North Leverton with Hablesthorpe BOAT11
Receptor type:	Users of PRoW/Trent Valley Way
OS Reference:	479674,381849
Direction:	North
Height (m AOD):	9
Date and time:	14/11/17 13:15 hrs
Camera:	Canon EOS 6D
Lens:	50.0 mm
Camera height (m):	1.5
Distance to site (m):	4901

Second issue	CT SE	15.11.19	1
First issue	GB SE	05.01.18	0
Revision Details	By Check	Check Date	Suffix

Reproduced from Ordnance Survey digital map data
 © Crown copyright 2017. All rights reserved.
 Licence number 0100031673.
 Contains Ordnance Survey Data
 © Crown Copyright and database right 2017.

Purpose of Issue
ENVIRONMENTAL STATEMENT

Client
EDF ENERGY
(THERMAL GENERATION) LIMITED

Project Title
WEST BURTON C

Drawing Title
FIGURE 10.18 - VIEWPOINT 13

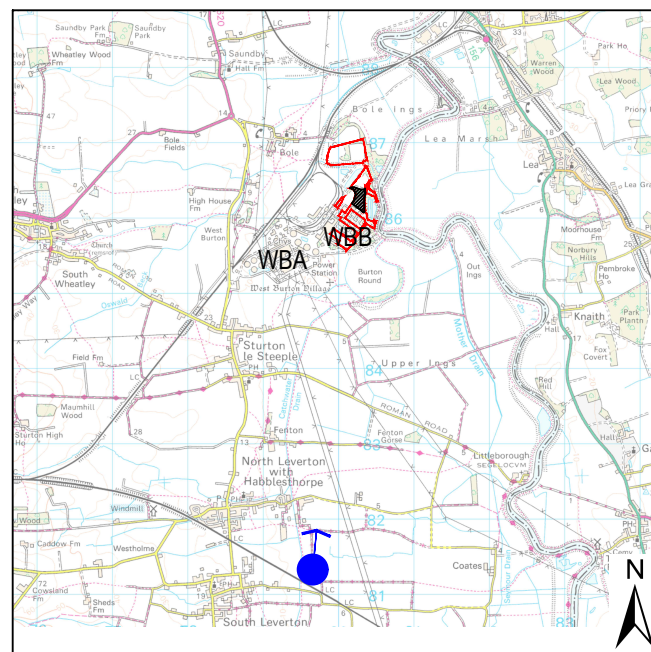
Drawn HB	Checked RC	Approved SE	Date 05.01.18
AECOM Internal Project No. 60527350		Scale @ A3 NOT TO SCALE	

THIS DOCUMENT HAS BEEN PREPARED PURSUANT TO AND SUBJECT TO THE TERMS OF AECOM'S APPOINTMENT BY ITS CLIENT. AECOM ACCEPTS NO LIABILITY FOR ANY USE OF THIS DOCUMENT OTHER THAN BY ITS ORIGINAL CLIENT OR FOLLOWING AECOM'S EXPRESS AGREEMENT TO SUCH USE, AND ONLY FOR THE PURPOSES FOR WHICH IT WAS PREPARED AND PROVIDED.

AECOM
 Scott House
 Aleson Link, Basingstoke
 Hampshire, RG21 7FP
 Telephone (01256) 310200
 Fax (01256) 310201
 www.aecom.com



Drawing Number 60527350/WBC/ES/FIGURE 10.18	Rev 1
---	-----------------



LEGEND

- Indicative Site Boundary
- Approximate Extent of Proposed Power Plant Site
- ← Viewpoint and Direction of View

VIEWPOINT: 13
Description: North Leverton with Habbleshorpe BOAT15
Receptor type: Users of PRow/Trent Valley Way
OS Reference: 479675,381244
Direction: North
Height (m AOD): 9
Date and time: 06/11/19 10:29 hrs
Camera: Canon EOS 6D
Lens: 50.0 mm
Camera height (m): 1.5
Distance to site (m): 4901

First issue	CT SE	15.11.19	0
Revision Details	By Check	Check Date	Suffix

Reproduced from Ordnance Survey digital map data
 © Crown copyright 2017. All rights reserved.
 Licence number 0100031673.
 Contains Ordnance Survey Data
 © Crown Copyright and database right 2017.

Purpose of Issue
ENVIRONMENTAL STATEMENT

Client
EDF ENERGY
(THERMAL GENERATION) LIMITED

Project Title
WEST BURTON C

Drawing Title
FIGURE 10.18 - VIEWPOINT 13A

Drawn CT	Checked RC	Approved SE	Date 15.11.19
AECOM Internal Project No. 60527350		Scale @ A3 NOT TO SCALE	

THIS DOCUMENT HAS BEEN PREPARED PURSUANT TO AND SUBJECT TO THE
 TERMS OF AECOM'S APPOINTMENT BY ITS CLIENT. AECOM ACCEPTS NO LIABILITY
 FOR ANY USE OF THIS DOCUMENT OTHER THAN BY ITS ORIGINAL CLIENT OR
 FOLLOWING AECOM'S EXPRESS AGREEMENT TO SUCH USE, AND ONLY FOR THE
 PURPOSES FOR WHICH IT WAS PREPARED AND PROVIDED.

AECOM
 Scott House
 Alton Park, Basingstoke
 Hampshire, RG21 7PP
 Telephone (01256) 310200
 Fax (01256) 310201
 www.aecom.com

Drawing Number	Rev
60527350/WBC/ES/FIGURE 10.18A	0